

Pakistan

Kashif Munir
PhD Candidate
University of Innsbruck, Austria
E-mail: kashif.munir@uibk.ac.at

Geography

- ❑ Founded: 14th August 1947
- ❑ Father of the Nation: Muhammad Ali Jinnah
- ❑ Capital: Islamabad
- ❑ Area: 803,940 sq km (4 times that of UK, 10 times that of Austria)
- ❑ Population: 160 million
- ❑ National Language: Urdu
- ❑ National Sport: Hockey
- ❑ Location: South Asia



Pakistan

- ❑ Land Structure, Atmosphere and Seasons
 - ❑ Culture, Festivals and Heritage
 - ❑ Provinces and Major Cities
 - ❑ Education
 - ❑ Sports
 - ❑ Pakistan in the Modern World
-

Land Structure, Climate and Seasons

- ❑ Land Structure
 - Mountains, Glaciers, Valleys, Rivers and Lakes
 - Plain Areas
 - Deserts
 - Sea
 - Dams
 - ❑ Climate and Seasons
-

Culture, Festivals and Heritage

- ❑ Culture
 - Diverse Culture
 - Bhangra and Folk Dances
 - Marraiges
 - Languages
 - ❑ Urdu
 - ❑ Regional Languages
 - ❑ Foods
 - ❑ Festivals
 - Eids (Eid Ul Fitar, Eid Al Azha)
 - Basant (Jashn-e-Baharan)
 - Independence Day and Pakistan Day
 - ❑ Heritage
 - Early Islamic Heritage
 - Mughal Heritage
 - Ancient Civilizations
 - ❑ Gandhara Heritage
 - ❑ Indus Valley Civilization
-

Provinces and Major Cities

- ❑ Provinces and their Capitals
 - Punjab (Lahore)
 - Sindh (Karachi)
 - NWFP (Peshawar)
 - Baluchistan (Quetta)
 - ❑ Major Cities (Other than Provincial Capitals)
 - Rawalpindi
 - Faisalabad
 - Sialkot
 - Multan
 - Hyderabad
 - Bahawalpur
 - Gwadar
-

Mountains

- Of the over 8000 meters peaks on earth, 5 are in Pakistan. Out of these five peaks 4 are in the karakoram range and one in Himalayas
 - K-2 (8611 m, world's second highest)
 - Nanga Parbat (8126 m)
 - Gasherbrum 1, 8068 m)
 - Broad Peak (8047 m)
 - Gasherbrum 2, 8035 m)
-

Mountains K-2 (8611 m)



Mountains K-2 (8611 m, Aerial view)



Mountains K-2 (8611 m)



Mountains K-2 (8611 m)



Mountains Nanga Parbat (8126 m)



Mountains
Nanga Parbat (8126 m)



Mountains
Gasherbrum 1 (8068 m)



Mountains
Gasherbrum 1 (8068 m)



Mountains
Gasherbrum 1 (8068 m)




Mountains
Broad Peak (8047 m)



Mountains
Broad Peak (8047 m)



Mountains
Gasherbrum 2 (8035 m)



Mountains
Gasherbrum 2 (8035 m)



Mountains
Gasherbrum 2 (8035 m)




Wolf Goeschl few meters below the summit-ridge (G2, 8000m, 4. July 2003)

Mountains
Gasherbrum 2 (8035 m)



Gerfried Göschl on summit of G2 (8035m), 4. July 2003, 8.30 a.m.

Mountains
Gasherbrum 3 (7952 m)



Mountains
Gasherbrum 4 (7915 m)



Mountains
Raka Poshi (7788 m)



Mountains
Muztagh Ata (7546 m)



Mountains
Spantik (7027 m)



Mountains
Spantik (7027 m)



Mountains



Mountains



Mountains



Mountains



Mountains



Mountains



Mountains



Mountains



Mountains



Mountains



Mountains



Mountains



Mountains



Mountains



Mountains



Mountains



Mountains



Mountains



Mountains



Mountains



Mountains



Mountains



Mountains




Glaciers

The Northern Pakistan has some of the longest glaciers outside Polar region

- ❑ Siachen (72 km, World's largest non-polar glacier)
- ❑ Batura (64 km)
- ❑ Hispar (61 km)
- ❑ Biafo (60 km)
- ❑ Baltoro (60 km)

Glaciers

Siachen (72 km long , 6700 m high, -60 degree Celsius)




Glaciers

Hispar (61 km long)



Glaciers Baltoro (60 km long)




Valleys

- Hunza
- Kashmir
- Gilgit
- Skardu
- Swat
- Kaghan
- Chitral

Hunza Valley



Hunza Valley



Hunza Valley Gulmit in Upper Hunza



Hunza Valley Karimabad in Lower Hunza



Kashmir Valley Azad Kashmir

- ❑ Cold & Mountainous region
- ❑ Includes significant part of Himalayas
- ❑ Enchanting beautiful place on Earth



Kashmir Valley Neelam Valley, Muzzaferabad

- ❑ 240 kilometers long
- ❑ 4000 meters above sea level
- ❑ Snow covered peaks
- ❑ Ideal for mountain tourism
- ❑ Famous for fishing




Kashmir Valley Neelam Valley, Muzzaferabad



Kashmir Valley Neelam Valley, Muzzaferabad



Kashmir Valley Neelam Valley, Muzzaferabad



Kashmir Valley Neelam Valley, Muzzaferabad

